







**Legend**

-  Eligible Census Tracts
-  City Streets
-  Railroad
-  Streams and Brooks
-  Rivers, Ponds, and Lakes
-  Parks

**Buy Worcester Now**  
**Worcester, MA**  
**September 2009**

**DATA SOURCES:**  
 Basemap data: City of Worcester Geographic Information System  
 Original Data - Digitized at 1:480 scale (Data true resolution: 1 inch = 40 feet).  
 Updated using Spring 2003 Photography at 1 inch = 100 feet scale  
 Further updates using City of Worcester Information  
 Census Tracts: Commonwealth Office of Geographic and Environmental Information (MassGIS)  
**COORDINATE SYSTEM:**  
 All map data is in the Massachusetts State Plane Coordinate system,  
 North American Datum of 1983, Massachusetts Mainland Zone (4151).  
 Units are measured in Feet.



Produced by  
 City of Worcester  
 Geographic Information System  
 Technical Services Division  
 Worcester, Massachusetts

